

# 432

## Route Guide & Hazard Awareness

*BRIXTON - EFFRA ROAD - TULSE HILL - NORWOOD  
CENTRAL HILL - CRYSTAL PALACE - ANERLEY STATION*





# CONTENTS

## **FULL ROUTE 432 MAP**

Between Brixton  
and Tulse Hill.

**3**

## **FULL ROUTE 432 MAP**

Between Tulse  
Hill and Central  
Hill.

**4**

## **FULL ROUTE 432 MAP**

Between Central  
Hill and Anerley  
Station.

**5**

## **RUNNING LIGHT**

To and from  
Brixton and  
Anerley.

**6**

## **RUNNING LIGHT**

To and from  
Brixton and  
Norwood (Q  
journeys)

**7**

## **IN SERVICE**

Route guide to  
and from Brixton  
and Anerley  
Station.

**8**

## **BRIXTON**

Curtailement  
point and map  
and stand  
arrangement.

**9**

## **TULSE HILL**

Curtailement point  
and map.

**10**

## **WEST NORWOOD**

Curtailement point  
and map.

**11**

## **NORWOOD BUS GARAGE**

Curtailement  
point and map.

**12**

## **CRYSTAL PALACE**

Curtailement point  
and map.

**13**

## **ANERLEY STATION**

Curtailement point  
and map.

**14**

## **LOCAL HAZARDS**

Hazards to be  
aware of and  
other points to  
note.

**15**

## **LOCAL HAZARDS**

Hazards to be  
aware of and  
other points to  
note.

**16**

## **AT THE GARAGE**

General  
information and  
safety at the  
garage.

**17**

## **CODES & PROCEDURES**

Facility codes,  
curtailement abrv  
& emergency radio  
procedure.

**18**



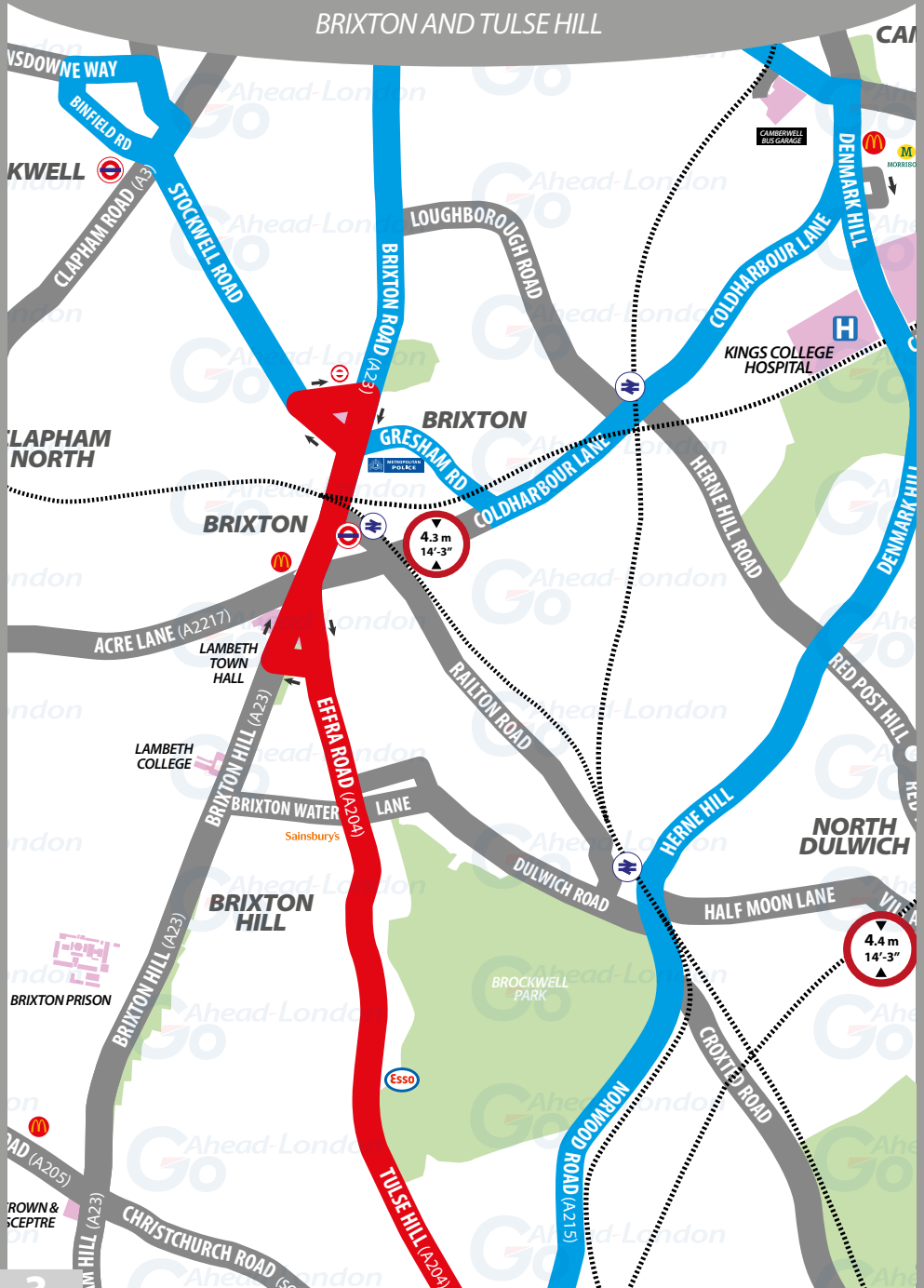
**COLDHARBOUR LANE  
CLEARANCE HEIGHT**

**DOUBLE DECK VEHICLES MUST  
NOT BE USED ON THIS ROAD**

East of Brixton Road in Brixton

# ROUTE 432 MAP

BRIXTON AND TULSE HILL








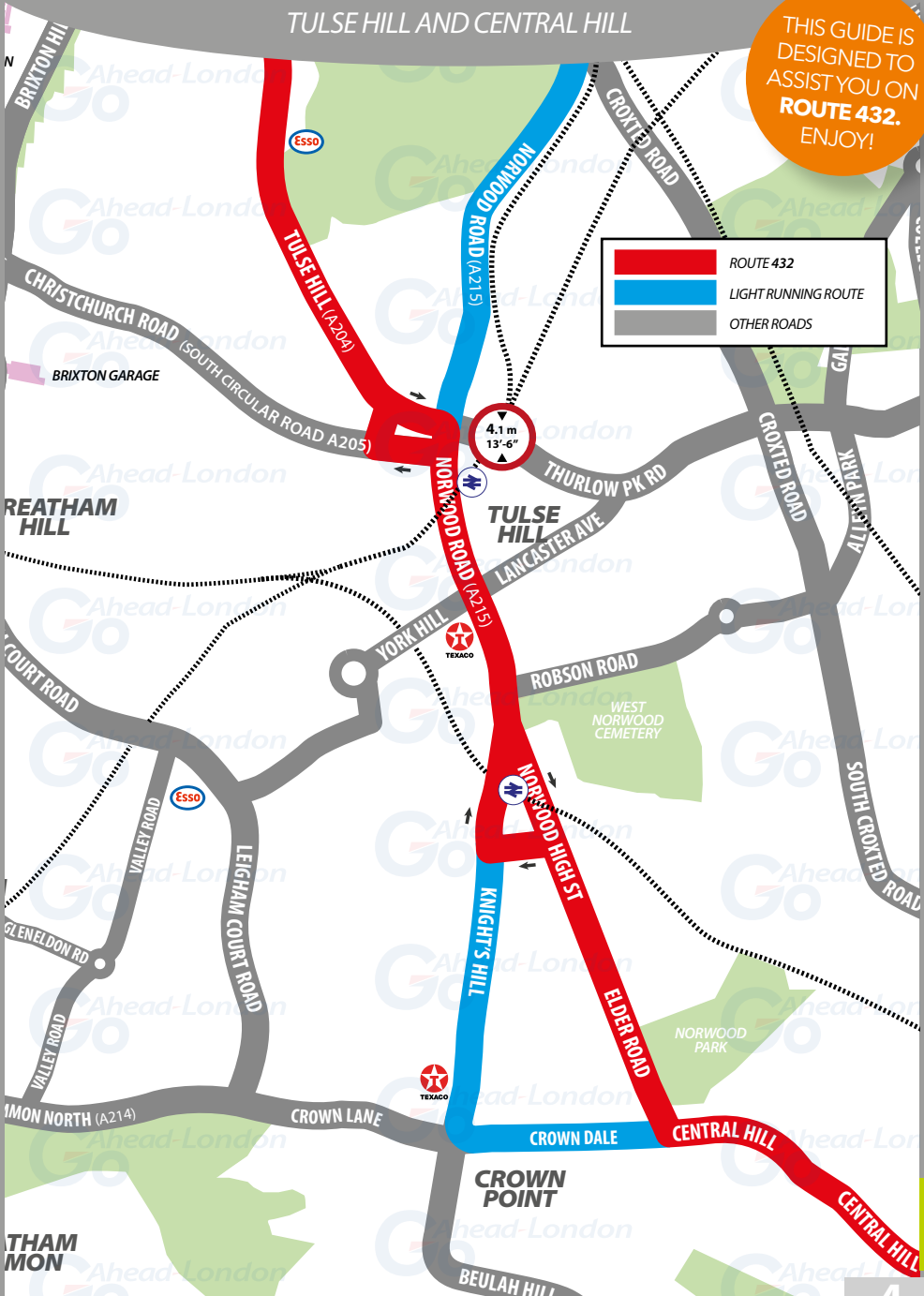
# ROUTE 432 MAP

TULSE HILL AND CENTRAL HILL

THIS GUIDE IS  
DESIGNED TO  
ASSIST YOU ON  
**ROUTE 432.**  
ENJOY!

	ROUTE 432
	LIGHT RUNNING ROUTE
	OTHER ROADS

4.1 m  
13'-6"

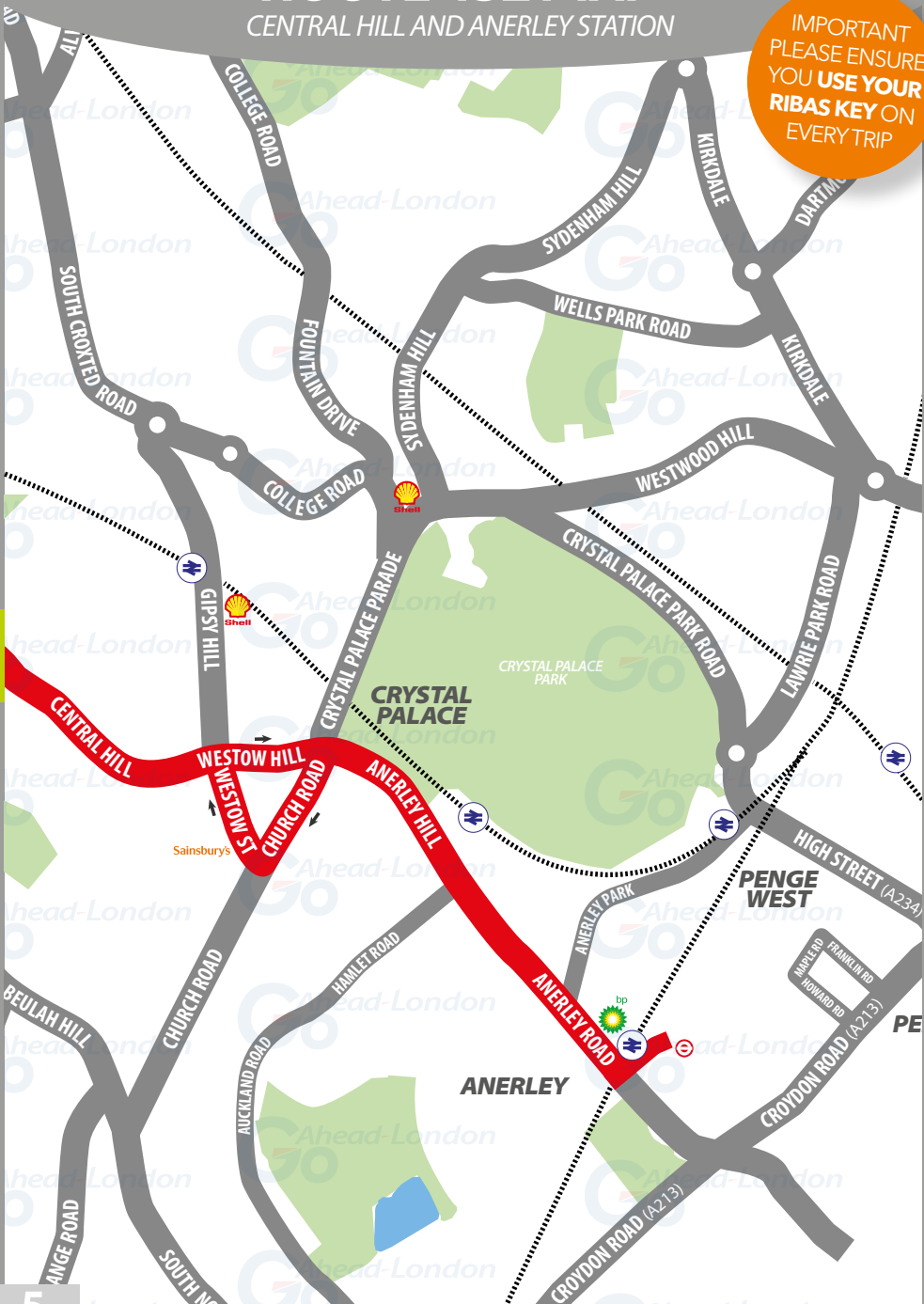


GO TO  
PAGE 5

# ROUTE 432 MAP

CENTRAL HILL AND ANERLEY STATION

IMPORTANT  
PLEASE ENSURE  
YOU **USE YOUR**  
**RIBAS KEY** ON  
EVERY TRIP



GO TO  
PAGE 4

# RUNNING LIGHT

RUNNING OUT OF SERVICE

**IMPORTANT**  
LOG OFF IBUS  
IMMEDIATELY  
IF RUNNING  
LIGHT

## TO BRIXTON STOCKWELL PARK ROAD:

- From **Stockwell Garage**, turn right onto Lansdowne Way
- At traffic light, turn right onto South Lambeth Road **A203**
- At traffic light, turn right onto Clapham Road **A3**
- At traffic light, turn left onto Stockwell Road **A203**
- At traffic light, turn left onto Stockwell Park Road to **stand**

## FROM BRIXTON STOCKWELL PARK ROAD:

- From Brixton Road, turn left onto Stockwell Road **A203**
- At traffic light, continue ahead onto Binfield Road
- Turn right into **Stockwell Garage**

## TO BRIXTON STOCKWELL PARK ROAD:

- From **Camberwell Garage**, turn left onto Camberwell New Road **A202**
- At traffic light, turn left onto Vassall Road
- At traffic light, turn left onto Brixton Road to **first stop**

## FROM BRIXTON STOCKWELL PARK ROAD:

- From **stand**, turn right onto Brixton Road **A23**
- At traffic light, turn left onto Gresham Road (*Brixton Police Station*)
- At traffic light, turn left onto Coldharbour Lane **A2217**
- At traffic light, turn left onto Denmark Hill **A215**
- At traffic light, turn left onto Camberwell New Road **A202**
- Turn left into **Camberwell Garage**



THURLOW PARK ROAD  
CLEARANCE HEIGHT

**DOUBLE DECK VEHICLES MUST  
NOT BE USED ON THIS ROAD**

East of Norwood Road in Tulse Hill

# RUNNING LIGHT

RUNNING OUT OF SERVICE

**IMPORTANT**  
LOG OFF IBUS  
IMMEDIATELY  
IF RUNNING  
LIGHT

## TO ANERLEY STATION:

- From **Stockwell Garage**, turn right onto Lansdowne Way
- At traffic light, turn right onto South Lambeth Road **A203**
- At traffic light, turn right onto Clapham Road **A3**
- At traffic light, turn left onto Stockwell Road **A203**
- At traffic light, turn right onto Brixton Road **A23**
- Follow normal line-of-route to Anerley Road
- Turn left onto Anerley Station Road to **stand on right**

## FROM ANERLEY STATION:

- From **stand**, turn left onto Anerley Station Road
- Follow normal line-of-route to Brixton Station
- At traffic light, turn left onto Stockwell Road **A203**
- At traffic light, continue ahead onto Binfield Road
- Turn right into **Stockwell Garage**

## TO NORWOOD ELDER ROAD:

- From **Camberwell Garage**, turn right onto Camberwell New Road **A202**
- At traffic light, turn right onto Denmark Hill **A215**
- At traffic light, continue ahead onto Herne Hill **A215**
- At traffic light, continue ahead onto Norwood Road **A215**
- At traffic light, continue ahead onto Norwood High Street **A215**
- Turn right onto Ernest Avenue (*past Norwood Bus Garage on left*) **A215**
- Turn left onto Knights Hill **A215**
- At traffic light, turn left onto Crown Dale **A214**
- Turn left onto Elder Road to **Norwood School**

## FROM ANERLEY STATION:

- From **stand**, turn left onto Anerley Station Road
- Follow normal line-of-route to Tulse Hill
- Follow one-way system onto Norwood Road (towards Herne Hill) **A215**
- At traffic light, continue ahead onto Denmark Hill **A215**
- At traffic light, turn left onto Camberwell New Road to **Camberwell Garage**

# ROUTE DIRECTIONS

RUNNING IN SERVICE

NEVER  
DIVERT OFF  
LINE-OF-ROUTE  
UNLESS ADVISED  
BY IBUS

## TO ANERLEY STATION:

- At **stand**, use bus lane and continue ahead on Stockwell Park Road **A203**
- At traffic light, turn right onto Brixton Road **A23**
- At traffic light, head left towards Effra Road (*The Ritzy on the left*) **A204**
- At traffic light, continue ahead onto Tulse Hill to one-way system **A204**
- On one-way system, serve stop then keep on the right lane **A205**
- At traffic light, turn right onto Norwood Road (*under railway bridge*) **A215**
- At West Norwood, continue ahead onto Norwood High Street **A215**
- Continue ahead onto Elder Road **B232**
- At junction, turn left onto Central Hill (*Norwood Park on the left*) **A214**
- At traffic light, continue ahead onto Westow Hill **A212**
- At traffic light, continue ahead onto Anerley Hill **A214**
- Continue ahead onto Anerley Road **A214**
- Turn left onto Anerley Station Road (*after Anerley Station on the left*)
- Turn right into turnaround point to **stand**

## FROM ANERLEY STATION:

- At **stand**, exit turnaround point and turn left onto Anerley Station Road
- At junction, turn right onto Anerley Road (*BP station on the right*) **A214**
- Continue ahead onto Anerley Hill **A214**
- At traffic light, turn left onto Church Road (*one-way system*) **A214**
- Keep right and turn right onto Westow Street **A212**
- At traffic light, turn left onto Central Hill **A214**
- Turn right onto Elder Road (*Norwood Park on the right*) **B232**
- Follow one-way system onto Ernest Avenue (*Norwood Garage on the left*)
- Turn right onto Knight's Hill **A215**
- At traffic light, continue ahead onto Norwood Road (*under railway bridge*)
- Follow one-way system onto Christchurch Road **A205**
- On one-way system, serve stop then keep on the right lane **A205**
- Turn right onto Hardel Rise **A205**
- Turn left onto Tulse Hill and continue onto Effra Road **A204**
- Follow one-way system onto St Matthew's Road **A204**
- Turn right onto Brixton Hill and continue onto Brixton Road **A23**
- At traffic light, turn left onto Stockwell Road **A203**
- At traffic light, turn right onto Stockwell Park Road to **stand**

# BRIXTON

## STOCKWELL PARK WALK STAND ARRANGEMENT

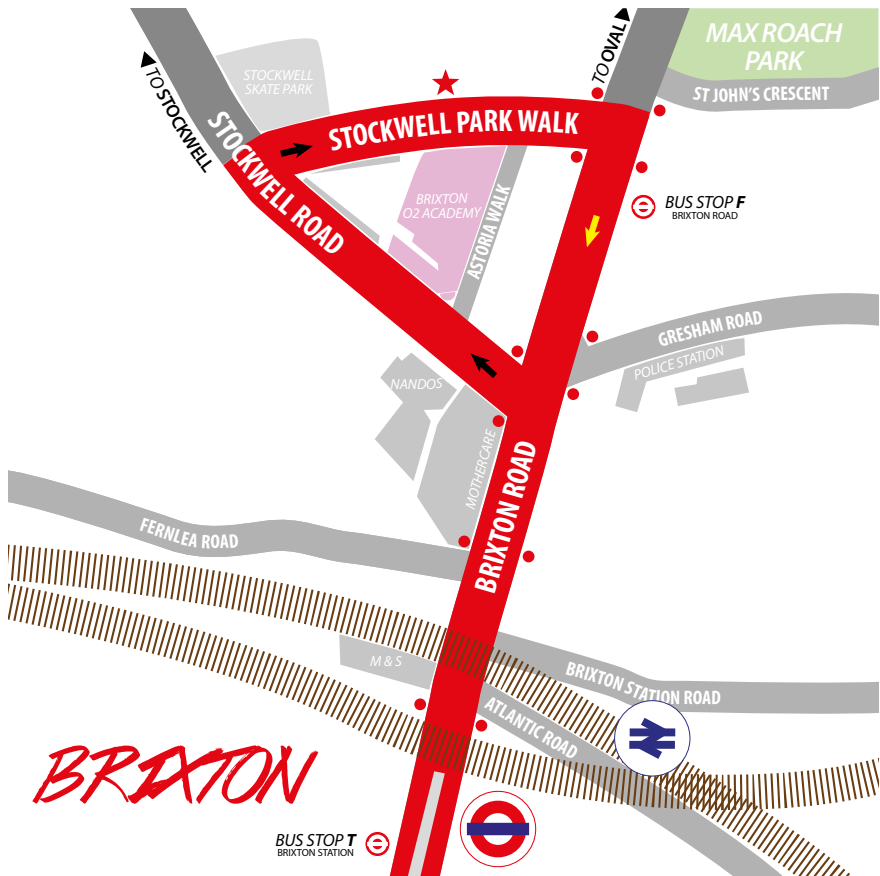
SWITCH THE  
ENGINE OFF  
WHILST AT THE  
STAND

**From Anerley.** Proceed from Brixton Road via Stockwell Road and Stockwell Park Walk to stand. Set down on Brixton Road at **BUS STOP T**.

**Towards Anerley.** Depart via Stockwell Park Walk to Brixton Road. Pick up on Brixton Road at **BUS STOP F**.

Public stand for ten buses on the north side of Stockwell Park Walk. No more than 2 buses on Route 432 should be scheduled to stand at any one time.

**Blind display:** **BRIXTON**.



# TULSE HILL

## CURTALMENT POINT

SWITCH THE  
ENGINE OFF  
WHILST AT THE  
STAND

**From Anerley.** Proceed from Christchurch Road via Hardel Rise to stand. Set down on Christchurch Road at **BUS STOP E**.

**Towards Anerley.** Depart via Hardel Rise and Tulse Hill to Norwood Road. Pick up on Norwood Road at **BUS STOP G**.

**From Brixton.** Proceed from Tulse Hill via Norwood Road, Christchurch Road and Hardel Rise to stand. Set down on Tulse Hill at **BUS STOP A**.

**Towards Brixton.** Depart via Hardel Rise, Tulse Hill and Norwood Road to Christchurch Road. Pick up on Christchurch Road at **BUS STOP E**.

Public stand for three buses on the west side of Hardel Rise.

**Blind display:** **TULSE HILL STATION**.



# WEST NORWOOD

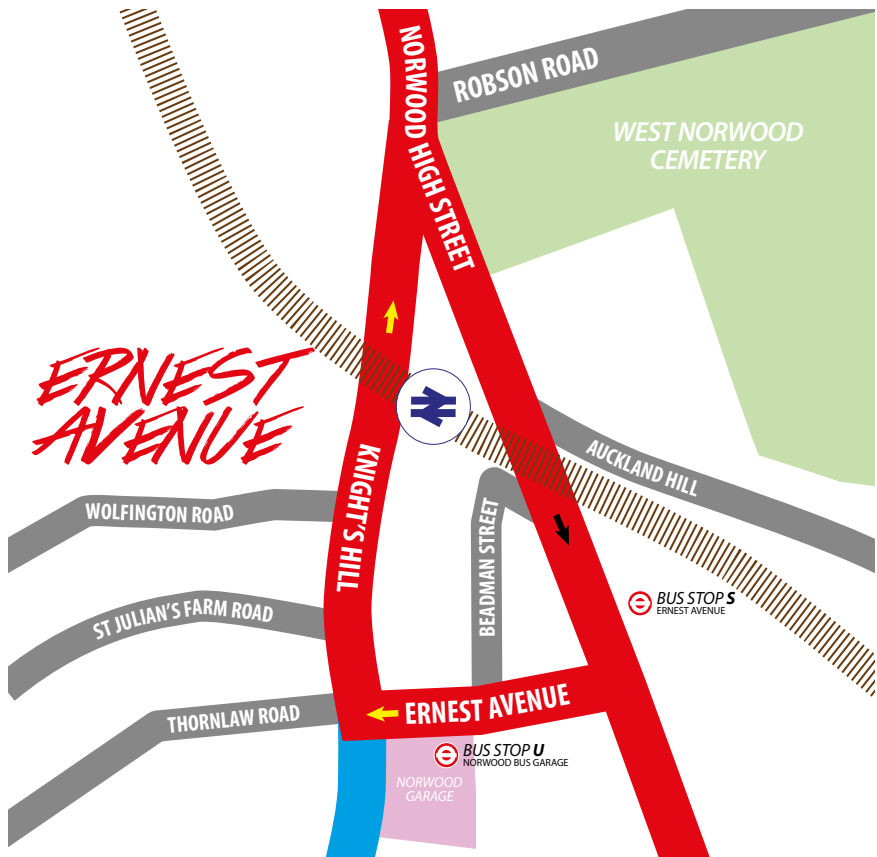
ERNEST AVENUE CURTAILMENT POINT

PLEASE CHECK  
TRIP NUMBER  
ON ETM BEFORE  
DEPARTING

**From Brixton.** Proceed from Norwood High Street via Ernest Avenue to stand. Set down on Norwood High Street at **BUS STOP S**.

**Towards Brixton.** Depart to Ernest Avenue. Pick up on Ernest Avenue at **BUS STOP U**.

Public stand for two buses on south side of Ernest Avenue commencing 10 metres east of junction of Beadman Street. **Blind display:** **WEST NORWOOD.**





# WEST NORWOOD

NORWOOD GARAGE CURTAILMENT POINT

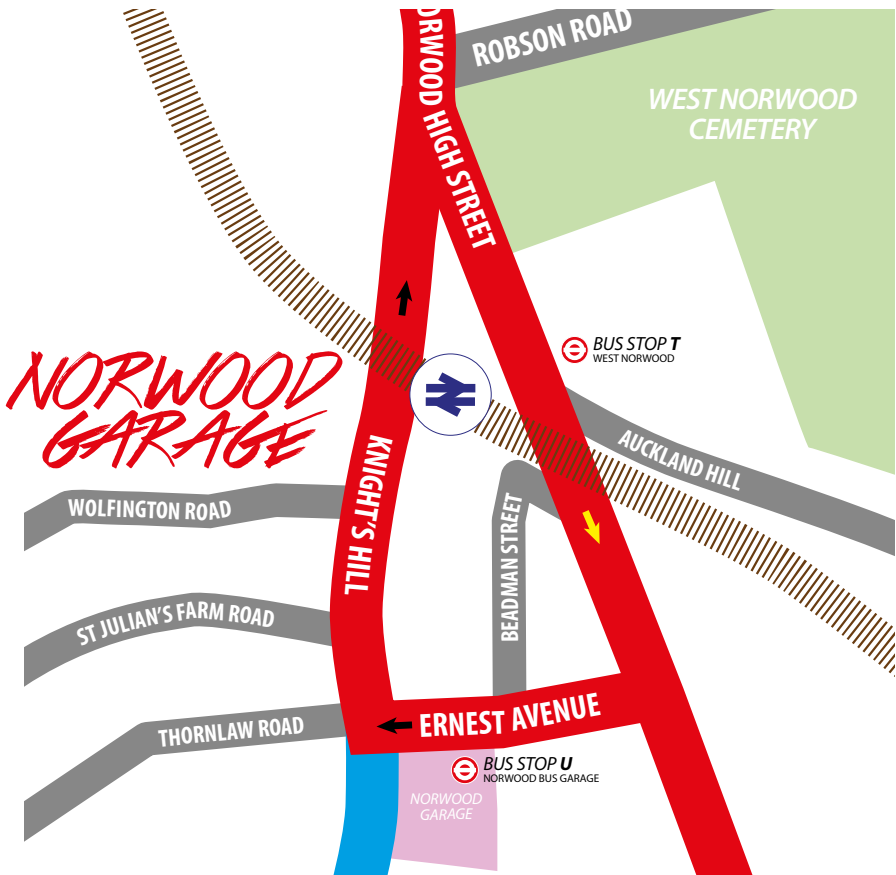
SWITCH THE  
ENGINE OFF  
WHILST AT THE  
STAND

**From Anerley.** Proceed from Ernest Avenue via Norwood Bus Garage to stand. Set down on Ernest Avenue at **BUS STOP U**.

**Towards Anerley.** Depart via Norwood Bus Garage, Ernest Avenue and Knights Hill to Norwood High Street. Pick up on Norwood High Street at **BUS STOP T**.

Private stand on forecourt of Arriva's Norwood Bus Garage.

**Blind display:** *WEST NORWOOD*.



# CRYSTAL PALACE

## CURTAILMENT POINT

PLEASE CHECK  
TRIP NUMBER  
ON ETM BEFORE  
DEPARTING

**From Brixton.** Proceed from Westow Hill via Crystal Palace Parade and Crystal Palace Bus Station East Side to stand. Set down on Westow Hill at **BUS STOP K**.

**Towards Brixton.** Depart via Crystal Palace Bus Station East Side and Crystal Palace Parade to Church Road. Pick up on Church Road at **BUS STOP G**.

Private stand for 9 buses facing south in marked bays on east side of bus station on east side of Crystal Palace Parade opposite Farquhar Road.

**Blind display:** **CRYSTAL PALACE.**



# ANERLEY STATION

CURTAILMENT POINT

PLEASE CHECK  
TRIP NUMBER  
ON ETM BEFORE  
DEPARTING

**From Brixton.** Proceed from Anerley Station Road direct to stand.  
Set down on Anerley Station Road at **BUS STOP E**.

**Towards Brixton.** Depart to Anerley Station Road. Pick up on Anerley Station Road at **BUS STOP F**.

Private stand for 5 buses in Bus Parking Area on south side of Anerley Station Road approximately 100 metres north east of Minden Road. No more than 2 buses on Route 432 should be scheduled to stand at any one time.

**Blind display:** **ANERLEY STATION.**



# LOCAL HAZARDS & POINTS TO NOTE

FULL RISK ASSESSMENT VIEWABLE UPON REQUEST



## **CHANGEOVER | BRIXTON**

Changeovers will take place at Stockwell Park Walk in Brixton.

*Always communicate in advance with iBus if you are late for any reason.*

## **RIGHT TURN | STOCKWELL PARK WALK**

Bus proceeds in the Bus Lane on the left and turns right into Brixton Road.

Vehicles in offside lane also turn right. Ensure it is clear of vehicles on the offside to turn right.

## **VOLUME OF PEDESTRIANS | BRIXTON ROAD**

Keep headlights on. Proceed with care and caution, particularly during peak times.

## **VEHICLES IN OFFSIDE LANE | BRIXTON RD / EFFRA RD**

Vehicles proceeding in offside lane cut over onto Effra Road. Check offside mirror and be prepared to give way to vehicles on offside.

## **ROAD NARROWS | TULSE HILL**

Road narrows along Tulse Hill due to pedestrian islands in the middle of the road.

Approach at an appropriate speed and be observant for overtaking vehicles.

## **PEDESTRIAN ISLAND | TULSE HILL**

On departing the bus stop, a pedestrian island makes the road narrow. Check offside mirror to ensure it is clear to pull away. Beware of overtaking traffic which has to merge into nearside lane.

## **MOVE TO RIGHT LANE | TULSE HILL (ONE-WAY SYSTEM)**

On departing the Tulse Hill Tavern bus stop, the bus has to pull over to right.

Check offside to ensure it is safe to enter the 3rd then 4th lane to turn right.

## **PARKED VEHICLES | NORWOOD ROAD**

Use appropriate speed due to pedestrians crossing between parked vehicles and vehicle doors being opened onto the carriageway.

## **NEARSIDE TRAFFIC | KNIGHTS HILL (NORTHBOUND)**

Traffic approaching from nearside. Check the nearside for traffic approaching from Knights Hill and be prepared to give way.

# LOCAL HAZARDS & POINTS TO NOTE

FULL RISK ASSESSMENT VIEWABLE UPON REQUEST



## **LOW TREE BRANCHES | NORWOOD HIGH STREET**

Be observant for low tree branches during inclement weather and proceed at a slow speed. Call CentreComm to inform if necessary.

## **PARKED VEHICLES | NORWOOD HIGH ST / ERNEST AVE**

Commercial vehicles park outside Travis Perkins Building Supplies. Be aware of vehicles suddenly moving and pedestrian movement.

## **PARKED VEHICLES | ELDER ROAD**

Parked vehicles cause road to narrow. Give way to oncoming traffic if needed.

## **TRAFFIC APPROACHING | CENTRAL HILL / ELDER ROAD**

Traffic approaching at speed. Be aware of traffic travelling at speed along Central Hill before you pull out.

## **TIGHT LEFT TURN | WESTOW STREET / CENTRAL HILL**

Be aware of vehicles on Central Hill which may enter the Advanced Stop Line. This may cause a tight left turn onto Central Hill.

## **VOLUME OF PEDESTRIANS | CHURCH ROAD**

Parking and volume of pedestrians in the evenings. Be aware of pedestrians crossing between parked vehicles.

## **CHANGING ROAD CONDITIONS | ANERLEY HILL**

Appropriate speed going up and down the hill. Do not brake harsh.

## **LEFT TURN | ANERLEY ROAD / ANERLEY STATION ROAD**

Turning left into Anerley Station Road. Look out for vehicles exiting in front of stop line. Be vigilant when turning left, use slow speed and look out for vehicles which have moved forward of the stop line.

## **BARRIERS | ANERLEY STATION BUS STAND**

Take extreme care when reversing in bus stand and take note of the rumble strips.

## **VOLUME OF PEDESTRIANS | CHURCH ROAD**

Parking and volume of pedestrians in the evenings. Be aware of pedestrians crossing between parked vehicles.

# AT THE GARAGE

## GARAGE AND GENERAL SAFETY INFORMATION

BE VISIBLE  
**WEAR YOUR  
HI-VIS** WITHIN  
THE GARAGE

GO SLOW!  
MANDATORY  
**SPEED OF 5 MPH**  
WITHIN THE  
GARAGE

BE NOTICED  
**HEADLIGHTS**  
ON AT ALL TIMES  
IN THE GARAGE

STICK TO  
DESIGNATED  
PATHS AND  
WALKWAYS

NO EXCUSES  
PLEASE ABIDE BY  
THE RULES. IT'S  
**MANDATORY!**

BE AWARE.  
REPORT ALL  
**HAZARDS**  
IMMEDIATELY

REMEMBER  
**LOOK OUT  
FOR CYCLISTS**  
DRIVE SLOWLY

PARK FERRY  
VEHICLES WITHIN  
DESIGNATED  
AREAS

**USE THE  
HORN** WHEN  
APPROACHING  
CORNERS &  
REVERSING

HYBRID BUSES  
ARE SILENT. BE  
**EXTRA CAUTIOUS**  
WHILST ON THE  
MOVE!

FUEL, OIL &  
COOLANT SPILLS  
CAN MAKE THE  
SURFACE SLIPPERY  
**BE AWARE**

FAMILIARISE  
YOURSELF WITH  
THE GARAGE  
**SAFETY CODE**

# THINK FIRST

# OTHER INFORMATION

## CODES AND EMERGENCY RADIO PROCEDURES

REMAIN CALM:  
GIVE ACCURATE  
INFORMATION.  
WE'RE HERE  
TO ASSIST!

### ROUTE 432 | CURTAILMENTS:

Brixton Station  
West Norwood, Ernest Avenue  
Crystal Palace, Bus Station

Tulse Hill  
Norwood Garage  
Anerley Station

### FACILITIES | THROUGHOUT THE ROUTE

**Stockwell Park Walk** stand-alone toilet in Brixton. Keypad: **2715**.

**Anerley**. Keypad: **1402**

If you urgently need to use a facility, please inform iBus immediately.

### CODE RED | EMERGENCY RADIO PROCEDURE

If you require the Emergency Services to attend your vehicle (for example in the event of passenger injury, assault or major RTA), you should contact CentreComm using the radio's Code Red facility. To call CentreComm, **hold down the Code Red button on your vehicle's radio for at least 3 seconds** until you hear a ringing tone to indicate that your call has been connected. Hold down the foot switch in the cab when you are speaking, and end what you have to say with the word "over" to indicate that you expect a response, or "over and out" if this is the end of your communication. Release the foot switch when you are not speaking. Remember to speak slowly and clearly. Note that you will usually receive a radio call from your depot shortly after you make a Code Red call. **You should not use the radio whilst the vehicle is in motion.**

CODE  
GREEN

Call your garage for non-emergency, mechanical defects, help or advise

CODE  
BLUE

Call CentreComm for non-emergency, incident reporting or diversions

CODE  
RED

Call CentreComm for emergency services, passenger injury or assault

*We're here to assist. If you are unsure at any point, contact your Controller via the radio system or by telephoning iBus:*

**020 7819 5736**

Lost property for the public

**020 7819 5800**

Front desk allocations

**020 7819 5807**

DO NOT GIVE OUT ANY OF OUR NUMBERS TO THE PUBLIC  
APART FROM THE LOST PROPERTY NUMBER.

London Travel Information

**0343 222 1234**

Emergencies

**999 or 112**

Metropolitan Police

**020 7230 3591**

[www.goaheadlondon.com](http://www.goaheadlondon.com)

All content and design of this route guide is the property of Go-Ahead London. No content may be copied, distributed, published or used in any way, in whole or in part, without prior written agreement from Go-Ahead London.